

## **TRANSPORT STATEMENT**

### **PROPOSED MIXED RESIDENTIAL DEVELOPMENT TOWER WORKS SITE, MOORFIELD ROAD ARMLEY, LEEDS**

#### **CONTENTS:**

- 1.0 INTRODUCTION
- 2.0 EXISTING HIGHWAY CONDITIONS
- 3.0 PROPOSED DEVELOPMENT
- 4.0 CONSIDERATION OF TRAFFIC IMPACT
- 5.0 CONSIDERATION OF SUSTAINABLE TRANSPORT ISSUES
- 6.0 CONCLUSIONS

#### **APPENDICES:**

- APPENDIX A - LOCATION PLAN
- APPENDIX B - PLAN SHOWING EXISTING LOCAL HIGHWAY NETWORK
- APPENDIX C - PLAN SHOWING REDEVELOPMENT PROPOSALS
- APPENDIX D - PLANS SHOWING PROPOSED ACCESS ARRANGEMENTS
- APPENDIX E - TRICS DATA – HOUSES PRIVATELY OWNED
- APPENDIX F - 2KM WALKING RADIUS
- APPENDIX G - DETAILS OF BUS SERVICES
- APPENDIX H - CYCLE ROUTES
- APPENDIX I - 5KM CYCLING RADIUS
- APPENDIX J - RAILWAY NETWORK DIAGRAM

## **1.0 INTRODUCTION**

- 1.01 This statement has been prepared on behalf of KMRE Group and addresses the traffic impact, access and sustainability issues raised by a proposed residential development on a vacant site formerly occupied by a factory known as Tower Works.
- 1.02 The site received planning permission in 2006 (LPA ref. D/24/438/05/FU) for a residential development comprising 53 apartments and 9 houses with access from Moorfield Road through the south western corner of the adjacent recreation ground, but this permission has since lapsed.
- 1.03 The planning application by KMRE Group proposes a mixed residential development comprising 25 houses and 24 apartments. The site access arrangements from Moorfield Road, approved by the Highway Authority as part of the lapsed planning permission, will be retained in the proposed development.
- 1.04 This statement will assess the net traffic impact of the development on the local highway network and the adequacy of the proposed access arrangements and will examine the sustainability of the site in relation to access by non-car modes of transport.
- 1.05 The statement concludes that the development would have no significant impact on road safety or traffic flow on the local highway network. The statement also concludes that the proposed access arrangements are more than adequate to serve the proposed residential development and that the site is in a sustainable location.

## **2.0 EXISTING HIGHWAY CONDITIONS**

- 2.01 The site is located approximately 3.5km to the west of Leeds City Centre and 1.9km to the west of Armley Town Centre, as shown on the location plan attached at Appendix A.
- 2.02 The site has an 18m long frontage to Moorfield Road, as shown on the plan of the local highway network attached at Appendix B. In the vicinity of the site frontage, Moorfield Road has a 7.9m wide carriageway, a 1.7m wide nearside footway and a 1.1m wide footway opposite. The road is subject to a 30mph speed limit and is lit to side road standard. The local highway network, in the vicinity of the site, does not suffer from traffic congestion at the present time.

## **3.0 PROPOSED DEVELOPMENT**

- 3.01 As noted previously the planning application by KMRE Group proposes a mixed residential development comprising 25 houses and 24 apartments. The site access arrangements from Moorfield Road, approved by the Highway Authority as part of the lapsed planning permission, will be retained in the proposed development as shown on the layout plan attached at Appendix C.

- 3.02 Plans showing the proposed access arrangements are attached at Appendix D. The proposed access road from Moorfield Road has a 5.5m carriageway and, initially, two 2.0m footways which will be continued around the junction radii to link with the existing footway provision on Moorfield Road.
- 3.03 Drivers on the proposed site access waiting at the junction with Moorfield Road will be able to see vehicles approaching from both directions when they are more than 43m away, measured from a point 2.4m back from the give way line to the nearside wheel track of an approaching vehicle. Visibility splays of 2.4m x 43m are based on MfS standards for a junction subject to a 30mph speed restriction. In practice, visibility splays of 2.4m x 64m to the east and 2.4m x 100m to the west are achievable, as shown on the access layout plan.
- 3.04 It may therefore be concluded that drivers on Moorfield Road would be able to stop safely, if necessary, to avoid a collision with a vehicle entering Moorfield Road from the site access.

#### 4.0 CONSIDERATION OF TRAFFIC IMPACT

- 4.01 The TRICS database provides trip rates for mixed privately owned dwellings. On the basis of the trip data included in this database, a copy of which is attached at Appendix E, the residential use is likely to exhibit the following vehicular trip rate characteristics during the peak traffic hours.

##### Typical Mixed Residential Trip Rates (Source: TRICS)

Residential use (Trips per dwelling)	AM Peak (8.00-9.00)		PM Peak (17.00-18.00)	
	Inbound	Outbound	Inbound	Outbound
	0.121	0.352	0.302	0.162

- 4.02 49 mixed dwellings are therefore expected to generate the following trips during the peak traffic hours.

##### Typical Residential Trips (49 dwellings)

49 dwellings	AM Peak (8.00-9.00)		PM Peak (17.00-18.00)	
	Inbound	Outbound	Inbound	Outbound
	6	17	15	8

- 4.03 It can be seen from the above table that there would be a modest generation of 23 vehicles (two-way) in the morning peak hour and 23 vehicles in the evening peak hour. This level of traffic generation is below the 30vph threshold of traffic impact set out in 'Guidance on Transport Assessment' published by DfT and as noted previously, the local highway network does not suffer from traffic congestion at the present time.

- 4.04 The proposals would not result in a material increase in traffic flow on Moorfield Road and therefore it is concluded that the proposed residential development would have no significant impact on either road safety or traffic flow on the local highway network.

## **5.0 CONSIDERATION OF SUSTAINABLE TRANSPORT ISSUES**

- 5.01 The development site is located within a 1.9km walking distance of Armley Town Centre. A plan showing a 2km walking radius from the site is attached at Appendix F.
- 5.02 Bus stops are located on Town Street within a 140m walk of the site. Bus service 16 (Claret Line) provides a 10 minute daytime service between Pudsey, Leeds City Centre and Whinmoor. Full details of local bus services are attached at Appendix G.
- 5.03 An extract from the cycle map showing local cycle routes on is attached at Appendix H. A plan showing the 5km cycling radius for the site is attached at Appendix I. Secure cycle parking will be provided within each residential curtilage to local authority standards.
- 5.04 Leeds City train station is located some 3.5km to the east of the site, accessed by the No. 16 bus service. The station is located on the East Coast Mainline with frequent connections to most destinations in the UK. A plan of the railway network is attached at Appendix J.

## **6.0 CONCLUSIONS**

- 6.01 This statement has been prepared on behalf of KMRE Group and addresses the traffic impact, access and sustainability issues raised by a proposed residential development on a vacant site formerly occupied by a factory known as Tower Works.
- 6.02 The site received planning permission in 2006 (LPA ref. D/24/438/05/FU) for a residential development comprising 53 apartments and 9 houses with access from Moorfield Road through the south western corner of the adjacent recreation ground, but this permission has since lapsed.
- 6.03 The planning application by KMRE Group proposes a mixed residential development comprising 25 houses and 24 apartments. The site access arrangements from Moorfield Road, approved by the Highway Authority as part of the lapsed planning permission, will be retained in the proposed development.
- 6.04 The statement has assessed the volume of traffic likely to be generated by the redevelopment of the site and concludes that the proposals will not result in a significant increase in traffic flow on Moorfield Road. It is further concluded that the site can be accessed safely from the proposed site access junction on Moorfield Road.

**CoDa Transportation**

Consulting Transportation Engineers  
14 Springfield Court  
GUISELEY  
Leeds LS20 8FD

**TRANSPORT STATEMENT  
PROPOSED MIXED RESIDENTIAL DEVELOPMENT  
TOWER WORKS SITE, MOORFIELD ROAD  
ARMLEY, LEEDS**

- 6.05 The statement has also described the opportunities available for residents to travel by sustainable modes of transport. The statement concludes that the proposed development is in a sustainable location with regard to access by non-car modes of travel.



Signed:

.....  
M Jennings MSc CEng MICE MCIHT

**CoDa Transportation**

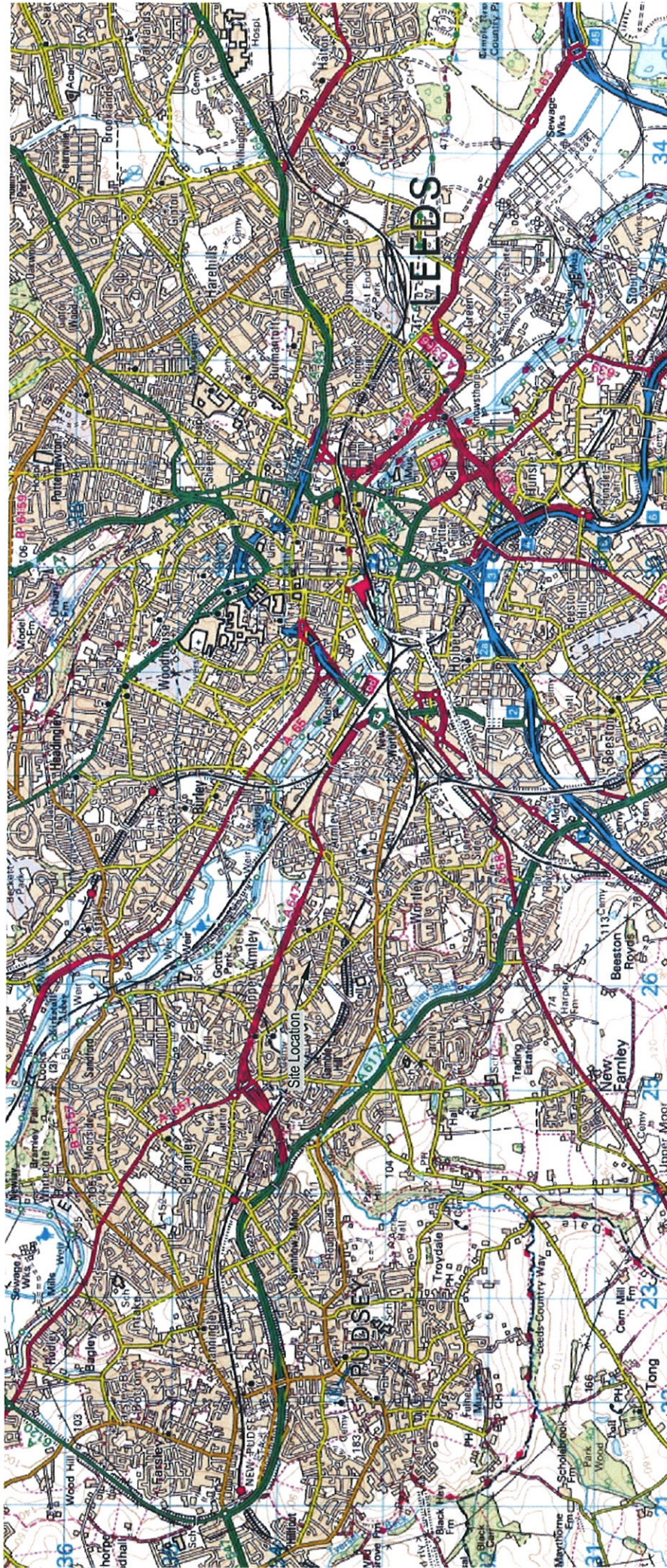
Consulting Transportation Engineers  
14 Springfield Court  
GUISELEY  
Leeds LS20 8FD

**TRANSPORT STATEMENT  
PROPOSED MIXED RESIDENTIAL DEVELOPMENT  
TOWER WORKS SITE, MOORFIELD ROAD  
ARMLEY, LEEDS**

## **APPENDIX A**

### **LOCATION PLAN**





# CoDa+Transportation

Consulting Transportation Engineers

14 Springfield Court

Guiseley

Leeds LS20 8FD

Tel: 01943 872 567

Fax: 01943 870 824



Project Moorfield Road, Leeds

Title Location Plan

Drawn RD

Date 27.06.16

Drg. No.

6906/Fig1

Rev.

—

Checked MJ

Scale NTS



**CoDa Transportation**

Consulting Transportation Engineers  
14 Springfield Court  
GUISELEY  
Leeds LS20 8FD

**TRANSPORT STATEMENT  
PROPOSED MIXED RESIDENTIAL DEVELOPMENT  
TOWER WORKS SITE, MOORFIELD ROAD  
ARMLEY, LEEDS**

## **APPENDIX B**

### **PLAN SHOWING EXISTING LOCAL HIGHWAY NETWORK**





**CoDa Transportation**

Consulting Transportation Engineers  
14 Springfield Court  
GUISELEY  
Leeds LS20 8FD

**TRANSPORT STATEMENT  
PROPOSED MIXED RESIDENTIAL DEVELOPMENT  
TOWER WORKS SITE, MOORFIELD ROAD  
ARMLEY, LEEDS**

## **APPENDIX C**

### **PLAN SHOWING REDEVELOPMENT PROPOSALS**

This is a detailed architectural site plan for 'Lower Works, Armley'. The plan shows a complex arrangement of buildings, many of which are numbered (e.g., 1, 2, 3, 4, 5, 6, 7, 8, 9, 10, 11, 12, 13, 14, 15, 16, 17, 18, 19, 20, 21, 22, 23, 24, 25, 26, 27, 28, 29, 30, 31, 32, 33, 34, 35, 36, 37, 38, 39, 40, 41, 42, 43, 44, 45, 46, 47, 48, 49, 50, 51, 52, 53, 54, 55, 56, 57, 58, 59, 60, 61, 62, 63, 64, 65, 66, 67, 68, 69, 70, 71, 72, 73, 74, 75, 76, 77, 78, 79, 80, 81, 82, 83, 84, 85, 86, 87, 88, 89, 90, 91, 92, 93, 94, 95, 96, 97, 98, 99, 100). The plan includes several streets: 'Moorfield Street' running diagonally from the bottom left towards the top right, 'Moorfield Road' running diagonally from the bottom right towards the top right, and 'Lower Lane' running horizontally along the bottom left. A 'Moorfield Grave' is located along Moorfield Street. A north arrow is positioned on the left side of the plan, and a scale bar at the bottom indicates distances from 0 to 50 meters. The plan also features various annotations, including '10.0m x 10.0m x 10.0m' and '10.0m x 10.0m x 10.0m', and a 'SCALE 1:500'.

The image displays four architectural drawings of streetscape/site sections, labeled A-A, B-B, C-C, and D-D. Each drawing shows a cross-section of a proposed development, including building footprints, landscaping, and elevation markers.

- Streetscape / Site Section A-A:** This section shows a row of buildings with varying heights and styles. The buildings are labeled with their respective heights: "HEIGHT 15' 0\" (14.63m)", "HEIGHT 15' 0\" (14.63m)", "HEIGHT 15' 0\" (14.63m)", "HEIGHT 15' 0\" (14.63m)", "HEIGHT 15' 0\" (14.63m)", "HEIGHT 15' 0\" (14.63m)", and "HEIGHT 15' 0\" (14.63m)". The section is bounded by "PROPOSED ADJACENT EXISTING" on the left and "PROPOSED ADJACENT EXISTING" on the right. The elevation markers on the left are 0.00, 10.00, 20.00, and 30.00. The elevation markers on the right are 1.00, 0.00, 1.00, 0.00, and 1.00.
- Streetscape / Site Section B-B:** This section shows a row of buildings with varying heights and styles. The buildings are labeled with their respective heights: "HEIGHT 15' 0\" (14.63m)", "HEIGHT 15' 0\" (14.63m)", "HEIGHT 15' 0\" (14.63m)", and "HEIGHT 15' 0\" (14.63m)". The section is bounded by "PROPOSED ADJACENT EXISTING" on the left and "PROPOSED ADJACENT EXISTING" on the right. The elevation markers on the left are 0.00, 10.00, 20.00, and 30.00. The elevation markers on the right are 1.00, 0.00, 1.00, 0.00, and 1.00.
- Streetscape / Site Section C-C:** This section shows a row of buildings with varying heights and styles. The buildings are labeled with their respective heights: "HEIGHT 15' 0\" (14.63m)", "HEIGHT 15' 0\" (14.63m)", "HEIGHT 15' 0\" (14.63m)", and "HEIGHT 15' 0\" (14.63m)". The section is bounded by "PROPOSED ADJACENT EXISTING" on the left and "PROPOSED ADJACENT EXISTING" on the right. The elevation markers on the left are 0.00, 10.00, 20.00, and 30.00. The elevation markers on the right are 1.00, 0.00, 1.00, 0.00, and 1.00.
- Streetscape / Site Section D-D:** This section shows a row of buildings with varying heights and styles. The buildings are labeled with their respective heights: "HEIGHT 15' 0\" (14.63m)", "HEIGHT 15' 0\" (14.63m)", "HEIGHT 15' 0\" (14.63m)", and "HEIGHT 15' 0\" (14.63m)". The section is bounded by "PROPOSED ADJACENT EXISTING" on the left and "PROPOSED ADJACENT EXISTING" on the right. The elevation markers on the left are 0.00, 10.00, 20.00, and 30.00. The elevation markers on the right are 1.00, 0.00, 1.00, 0.00, and 1.00.

**CoDa Transportation**

Consulting Transportation Engineers  
14 Springfield Court  
GUISELEY  
Leeds LS20 8FD

**TRANSPORT STATEMENT  
PROPOSED MIXED RESIDENTIAL DEVELOPMENT  
TOWER WORKS SITE, MOORFIELD ROAD  
ARMLEY, LEEDS**

## **APPENDIX D**

### **PLANS SHOWING PROPOSED ACCESS ARRANGEMENTS**







**CoDa Transportation**

Consulting Transportation Engineers  
14 Springfield Court  
GUISELEY  
Leeds LS20 8FD

**TRANSPORT STATEMENT  
PROPOSED MIXED RESIDENTIAL DEVELOPMENT  
TOWER WORKS SITE, MOORFIELD ROAD  
ARMLEY, LEEDS**

## **APPENDIX E**

### **TRICS DATA – HOUSES PRIVATELY OWNED**

Calculation Reference: AUDIT-849401-160531-0516

**TRIP RATE CALCULATION SELECTION PARAMETERS:**

Land Use : 03 - RESIDENTIAL  
 Category : K - MIXED PRIV HOUS (FLATS AND HOUSES)

**VEHICLES**Selected regions and areas:

<b>02 SOUTH EAST</b>	
HC HAMPSHIRE	1 days
HF HERTFORDSHIRE	1 days
RE READING	1 days
WS WEST SUSSEX	1 days
<b>03 SOUTH WEST</b>	
DC DORSET	1 days
GS GLOUCESTERSHIRE	1 days
<b>04 EAST ANGLIA</b>	
CA CAMBRIDGESHIRE	1 days
<b>06 WEST MIDLANDS</b>	
ST STAFFORDSHIRE	3 days
<b>07 YORKSHIRE &amp; NORTH LINCOLNSHIRE</b>	
NE NORTH EAST LINCOLNSHIRE	1 days
NY NORTH YORKSHIRE	1 days
<b>08 NORTH WEST</b>	
GM GREATER MANCHESTER	1 days
<b>09 NORTH</b>	
CB CUMBRIA	1 days
<b>10 WALES</b>	
CP CAERPHILLY	1 days

**Filtering Stage 2 selection:**

Parameter: Number of dwellings  
 Actual Range: 19 to 171 (units: )  
 Range Selected by User: 19 to 788 (units: )

Public Transport Provision:

Selection by: Include all surveys

Date Range: 01/01/08 to 07/09/15

Selected survey days:

Monday	2 days
Tuesday	3 days
Wednesday	2 days
Thursday	5 days
Friday	3 days

Selected survey types:

Manual count	15 days
Directional ATC Count	0 days

Selected Locations:

Edge of Town Centre	3
Suburban Area (PPS6 Out of Centre)	7
Edge of Town	5

Selected Location Sub Categories:

Industrial Zone	1
Residential Zone	11
No Sub Category	3

**Filtering Stage 3 selection:**

Use Class:

C3 15 days

Population within 1 mile:

1,001 to 5,000	1 days
5,001 to 10,000	2 days
10,001 to 15,000	1 days
15,001 to 20,000	1 days
20,001 to 25,000	4 days
25,001 to 50,000	6 days

Population within 5 miles:

5,001 to 25,000	1 days
25,001 to 50,000	3 days
75,001 to 100,000	1 days
125,001 to 250,000	5 days
250,001 to 500,000	4 days
500,001 or More	1 days

Car ownership within 5 miles:

0.6 to 1.0	6 days
1.1 to 1.5	9 days

Travel Plan:

Yes	1 days
No	14 days

TRIP RATE for Land Use 03 - RESIDENTIAL/K - MIXED PRIV HOUS (FLATS AND HOUSES)

**VEHICLES****Calculation factor: 1 DWELLS****BOLD print indicates peak (busiest) period**

Time Range	ARRIVALS			DEPARTURES			TOTALS		
	No. Days	Ave. DWELLS	Trip Rate	No. Days	Ave. DWELLS	Trip Rate	No. Days	Ave. DWELLS	Trip Rate
00:00 - 01:00									
01:00 - 02:00									
02:00 - 03:00									
03:00 - 04:00									
04:00 - 05:00									
05:00 - 06:00									
06:00 - 07:00									
07:00 - 08:00	15	67	0.087	15	67	0.272	15	67	0.359
08:00 - 09:00	15	67	0.121	<b>15</b>	<b>67</b>	<b>0.352</b>	<b>15</b>	<b>67</b>	<b>0.473</b>
09:00 - 10:00	15	67	0.133	15	67	0.151	15	67	0.284
10:00 - 11:00	15	67	0.111	15	67	0.133	15	67	0.244
11:00 - 12:00	15	67	0.136	15	67	0.142	15	67	0.278
12:00 - 13:00	15	67	0.155	15	67	0.129	15	67	0.284
13:00 - 14:00	15	67	0.136	15	67	0.148	15	67	0.284
14:00 - 15:00	15	67	0.127	15	67	0.165	15	67	0.292
15:00 - 16:00	15	67	0.234	15	67	0.158	15	67	0.392
16:00 - 17:00	15	67	0.242	15	67	0.143	15	67	0.385
17:00 - 18:00	<b>15</b>	<b>67</b>	<b>0.302</b>	15	67	0.162	15	67	0.464
18:00 - 19:00	15	67	0.271	15	67	0.166	15	67	0.437
19:00 - 20:00	1	31	0.129	1	31	0.129	1	31	0.258
20:00 - 21:00	1	31	0.161	1	31	0.065	1	31	0.226
21:00 - 22:00	1	31	0.161	1	31	0.065	1	31	0.226
22:00 - 23:00									
23:00 - 24:00									
Total Rates:			2.506			2.380			4.886

**Parameter summary**

Trip rate parameter range selected: 19 - 171 (units: )  
 Survey date range: 01/01/08 - 07/09/15  
 Number of weekdays (Monday-Friday): 15  
 Number of Saturdays: 0  
 Number of Sundays: 0  
 Surveys manually removed from selection: 0

**CoDa Transportation**

Consulting Transportation Engineers  
14 Springfield Court  
GUISELEY  
Leeds LS20 8FD

**TRANSPORT STATEMENT  
PROPOSED MIXED RESIDENTIAL DEVELOPMENT  
TOWER WORKS SITE, MOORFIELD ROAD  
ARMLEY, LEEDS**

## **APPENDIX F**

### **2KM WALKING RADIUS**



# CoDa+—Transportation

Consulting Transportation Engineers

14 Springfield Court

Guiseley

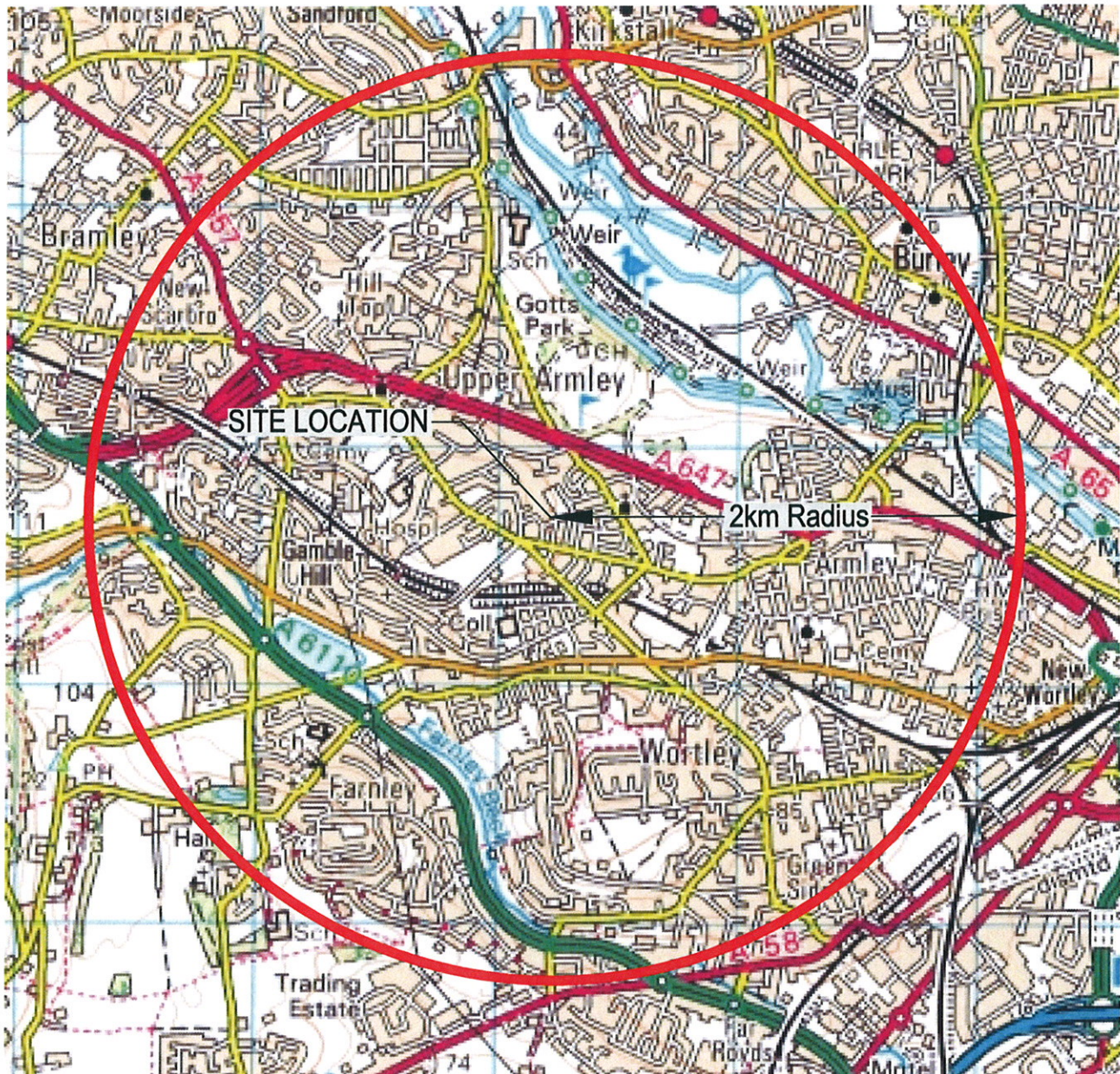
Leeds LS20 8FD

Tel: 01943 872 567

Fax: 01943 870 824



Project	Moorfield Road, Leeds					
Title	2km Walking Radius from the Site					
Drawn	RD	Date	02.04.12			
Scale	NTS	Checked	MJ			
			Drg. No.	6906/Fig2	Rev.	—



**CoDa Transportation**

Consulting Transportation Engineers  
14 Springfield Court  
GUISELEY  
Leeds LS20 8FD

**TRANSPORT STATEMENT  
PROPOSED MIXED RESIDENTIAL DEVELOPMENT  
TOWER WORKS SITE, MOORFIELD ROAD  
ARMLEY, LEEDS**

## **APPENDIX G**

### **DETAILS OF BUS SERVICES**

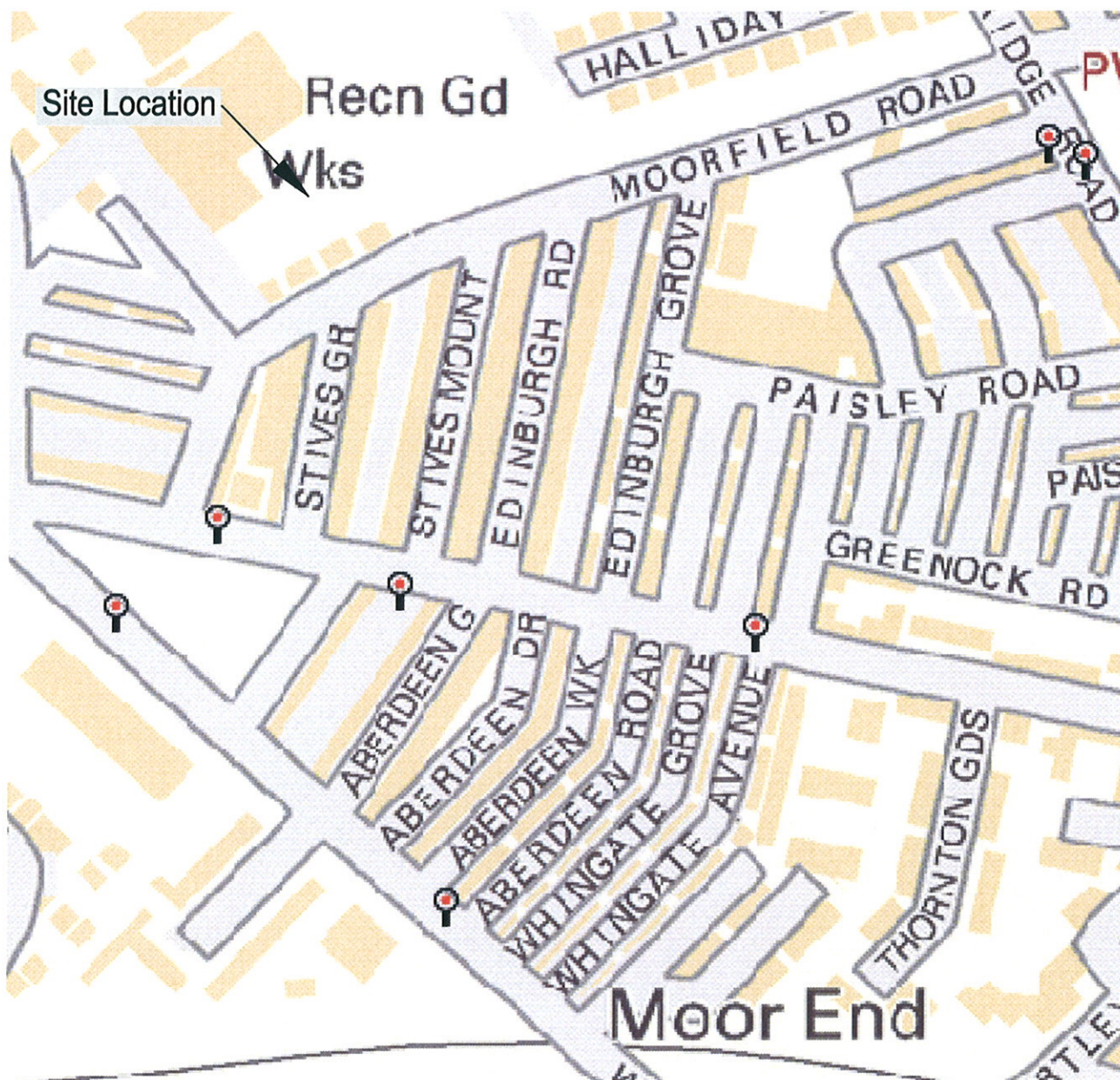


# CoDa+—Transportation

Consulting Transportation Engineers  
14 Springfield Court  
Guiseley  
Leeds LS20 8FD  
Tel: 01943 872 567  
Fax: 01943 870 824



Project	Moorfield Road, Leeds		
Title	Bus Stop Location Plan		
Drawn	RD	Date	02.04.12
Scale	NTS	Checked	MJ
		Drg. No.	6906/Fig6
		Rev.	—



## Whinmoor - Pudsey Whinmoor - Pudsey

16  
16A

16

### Whinmoor - Pudsey

Naburn Approach, Sherburn Road North, Sherburn Road, Stanks Drive, Stanks Lane North, York Road, Ring Road (Seacroft), York Road, Seacroft Bus Station, Seacroft Avenue, North Parkway, Kentmere Avenue, South Parkway, South Parkway Approach, Foundry Lane, Wykebeck Valley Road, Oakwood Lane, Coldcotes Drive, Coldcotes Circus, Foundry Approach, Compton Road, Stoney Rock Lane, Stanley Road, Ashley Road, Beckett Street, Burmantofts Street, Marsh Lane, York Street, New York Street, Harper Street, Kirkgate, New Market Street, Duncan Street, Boar Lane, New Station Street, Wellington Bridge Street, Wellington Road, Tong Road, Green Lane, Hall Lane, Church Road, Wesley Road, Town Street, Hill Top Road, Green Hill Road, Henconner Lane, Stanningley Road, Lower Town Street, Lower Town Street Stocks Hill, Lower Town Street, Upper Town Street, Broad Lane, Whitecote Hill, Leeds And Bradford Road, Intake Lane, Coal Hill Lane, Bagley Lane, Town Street, Old Road, Bradford Road, Richardshaw Lane, Lidget Hill, Church Lane, Pudsey Bus Station.

### Pudsey - Whinmoor

Pudsey Bus Station, Church Lane, Lidget Hill, Richardshaw Lane, Bradford Road, Old Road, Town Street, Bagley Lane, Coal Hill Lane, Intake Lane, Leeds And Bradford Road, Whitecote Hill, Broad Lane, Upper Town Street, Lower Town Street, Bramley Bus Station, Lower Town Street, Stanningley Road, Henconner Lane, Green Hill Road, Hill Top Road, Town Street, Wesley Road, Church Road, Hall Lane, Green Lane, Tong Road, Wellington Road, Wellington Street, King Street, East Parade, Infirmary Street, City Square, Park Row, Boar Lane, Call Lane, New York Street, York Street, Marsh Lane, Burmantofts Street, Beckett Street, Ashley Road, Stanley Road, Stoney Rock Lane, Compton Road, Foundry Approach, Coldcotes Circus, Coldcotes Drive, Oakwood Lane, Wykebeck Valley Road, Foundry Lane, South Parkway Approach, South Parkway, Kentmere Avenue, North Parkway, York Road, Seacroft Bus Station, Seacroft Avenue, North Parkway, York Road, Ring Road (Seacroft), York Road, Baildon Drive, Sherburn Road North, Naburn Approach.

16A

### Whinmoor - Pudsey

Naburn Approach, Sherburn Road North, Sherburn Road, Stanks Drive, Stanks Lane North, York Road, Ring Road (Seacroft), York Road, Seacroft Bus Station, North Parkway, Kentmere Avenue, South Parkway, South Parkway Approach, Foundry Lane, Wykebeck Valley Road, Oakwood Lane, Coldcotes Drive, Coldcotes Circus, Foundry Approach, Compton Road, Stoney Rock Lane, Stanley Road, Ashley Road, Beckett Street, Burmantofts Street, Marsh Lane, York Street, New York Street, Harper Street, Kirkgate, New Market Street, Duncan Street, Boar Lane, New Station Street, Wellington Street, Wellington Bridge Street, Wellington Road, Tong Road, Green Lane, Hall Lane, Church Road, Wesley Road, Town Street, Hill Top Road, Green Hill Road, Henconner Lane, Stanningley Road, Lower Town Street, Lower Town Street Stocks Hill, Lower Town Street, Upper Town Street, Broad Lane, Whitecote Hill, Rodley Lane, Town Street, Bagley Lane, Town Street, Old Road, Bradford Road, Richardshaw Lane, Lidget Hill, Church Lane, Pudsey Bus Station.

### Pudsey - Whinmoor

Pudsey Bus Station, Church Lane, Lidget Hill, Richardshaw Lane, Bradford Road, Old Road, Town Street, Bagley Lane, Town Street, Rodley Lane, Whitecote Hill, Broad Lane, Upper Town Street, Lower Town Street, Bramley Bus Station, Lower Town Street, Henconner Lane, Green Hill Road, Hill Top Road, Town Street, Wesley Road, Church Road, Hall Lane, Green Lane, Tong Road, Wellington Road, Wellington Street, King Street, East Parade, Infirmary Street, City Square, Park Row, Boar Lane, Call Lane, New York Street, Harper Street, New York Street, York Street, Marsh Lane, Burmantofts Street, Beckett Street, Ashley Road, Stanley Road, Stoney Rock Lane, Compton Road, Foundry Approach, Oak Tree Drive, Foundry Approach, Coldcotes Circus, Coldcotes Drive, Oakwood Lane, Wykebeck Valley Road, Foundry Lane, South Parkway Approach, South Parkway, Kentmere Avenue, North Parkway, York Road, Seacroft Bus Station, Seacroft Avenue, Seacroft Bus Station, York Road, Ring Road (Seacroft), York

Road, Baildon Drive, Sherburn Road North, Naburn Approach.

Operated by:

First Leeds ☎ 0113 381 5000

First West Yorkshire Customer Relations Leeds West Yorkshire LS10 1PL

Valid from 2 January 2016

## Monday to Friday

	16A	16	16	16A	16	16	16	16	16	16
Whinmoor Shopping Centre	0456	0526		0604		0632	0642	0652	0702	0712
Seacroft Bus Station	0504	0534		0613	0628	0641	0651	0701	0712	0722
Coldcotes Circus	0514	0544		0623	0638	0651	0701	0711	0723	0733
St James Hospital	0522	0552		0631	0645	0658	0708	0718	0731	0741
Leeds Boar Lane	0532	0602	0622	0642	0656	0709	0719	0729	0742	0752
Copley Hill	0540	0610	0631	0651	0706	0719	0729	0739	0753	0803
Armley Shops	0545	0615	0636	0656	0713	0726	0736	0746	0759	0809
Bramley Town End	0551	0621	0642	0703	0721	0735	0745	0755	0809	0819
Henconner Lane										
Bramley Centre	0553	0623	0644	0705	0723	0737	0747	0757	0811	0821
Rodley	0558			0711						
Farsley Cenotaph	0601	0631	0654	0714	0732	0752	0802	0812	0825	0835
Pudsey Bus Station	0609	0639	0702	0722	0744	0804	0814	0824	0835	0845

	16	16	16	16	16	16	16	16	16	16
Whinmoor Shopping Centre	0722	0732	0742	0752	0802	0812	0823	0835	0845	0855
Seacroft Bus Station	0732	0742	0752	0802	0812	0822	0833	0845	0855	0905
Coldcotes Circus	0743	0753	0803	0813	0823	0833	0844	0856	0906	0916
St James Hospital	0751	0801	0813	0823	0833	0843	0854	0904	0914	0924
Leeds Boar Lane	0803	0813	0826	0837	0847	0857	0908	0916	0926	0936
Copley Hill	0813	0823	0836	0847	0857	0907	0918	0925	0935	0945
Armley Shops	0819	0829	0844	0854	0904	0914	0925	0933	0943	0953
Bramley Town End	0829	0839	0852	0902	0912	0922	0933	0942	0952	1002
Henconner Lane										
Bramley Centre	0831	0841	0854	0904	0914	0924	0935	0944	0954	1004
Farsley Cenotaph	0843	0853	0905	0915	0925	0935	0946	0956	1006	1016
Pudsey Bus Station	0853	0903	0915	0925	0935	0945	0956	1006	1016	1026

	16	16	16	16	16	16	16	16	16	16
Whinmoor Shopping Centre	0905	0915	0925	0934	0944	0954	1004	1014	1024	1034
Seacroft Bus Station	0915	0925	0935	0944	0954	1004	1014	1024	1034	1044
Coldcotes Circus	0926	0936	0946	0954	1004	1014	1024	1034	1044	1054
St James Hospital	0934	0944	0954	1002	1012	1022	1032	1042	1052	1102
Leeds Boar Lane	0946	0956	1006	1014	1024	1034	1044	1054	1104	1114
Copley Hill	0955	1005	1015	1024	1034	1044	1054	1104	1114	1124
Armley Shops	1003	1013	1023	1030	1040	1050	1100	1110	1120	1130
Bramley Town End	1012	1022	1032	1039	1049	1059	1109	1119	1129	1139
Henconner Lane										
Bramley Centre	1014	1024	1034	1041	1051	1101	1111	1121	1131	1141
Farsley Cenotaph	1026	1036	1046	1053	1103	1113	1123	1133	1143	1153
Pudsey Bus Station	1036	1046	1056	1103	1113	1123	1133	1143	1153	1203



	16	16	16	16	16	16	16	16	16	16
Whinmoor Shopping Centre	1044	1054	1104	1114	1124	1134	1144	1154	1204	1214
Seacroft Bus Station	1054	1104	1114	1124	1134	1144	1154	1204	1214	1224
Coldcotes Circus	1104	1114	1124	1134	1144	1154	1204	1214	1224	1234
St James Hospital	1112	1122	1132	1142	1152	1202	1212	1222	1232	1242
Leeds Boar Lane	1124	1134	1144	1154	1204	1214	1224	1234	1244	1254
Copley Hill	1134	1144	1154	1204	1214	1224	1234	1244	1254	1304
Armley Shops	1140	1150	1200	1210	1220	1230	1240	1250	1300	1310
Bramley Town End	1149	1159	1209	1219	1229	1239	1249	1259	1309	1319
Henconner Lane	1151	1201	1211	1221	1231	1241	1251	1301	1311	1321
Bramley Centre	1203	1213	1223	1233	1243	1253	1303	1313	1323	1333
Farsley Cenotaph	1213	1223	1233	1243	1253	1303	1313	1323	1333	1343
Pudsey Bus Station										

	16	16	16	16	16	16	16	16	16	16
Whinmoor Shopping Centre	1224	1234	1244	1254	1304	1314	1324	1334	1344	1354
Seacroft Bus Station	1234	1244	1254	1304	1314	1324	1334	1344	1354	1404
Coldcotes Circus	1244	1254	1304	1314	1324	1334	1344	1354	1404	1414
St James Hospital	1252	1302	1312	1322	1332	1342	1352	1402	1412	1422
Leeds Boar Lane	1304	1314	1324	1334	1344	1354	1404	1414	1424	1434
Copley Hill	1314	1324	1334	1344	1354	1404	1414	1424	1434	1444
Armley Shops	1320	1330	1340	1350	1400	1410	1420	1430	1440	1450
Bramley Town End	1329	1339	1349	1359	1409	1419	1429	1439	1449	1459
Henconner Lane	1331	1341	1351	1401	1411	1421	1431	1441	1451	1501
Bramley Centre	1343	1353	1403	1413	1423	1433	1443	1453	1503	1513
Farsley Cenotaph	1353	1403	1413	1423	1433	1443	1453	1503	1513	1523
Pudsey Bus Station										

	16	16	16	16	16	16	16	16	16	16
Whinmoor Shopping Centre	1404	1414	1424	1434	1444	1454	1504	1514	1529	1544
Seacroft Bus Station	1414	1424	1434	1444	1454	1504	1514	1524	1539	1554
Coldcotes Circus	1424	1434	1444	1454	1504	1514	1524	1534	1549	1604
St James Hospital	1432	1442	1452	1502	1512	1522	1532	1542	1557	1612
Leeds Boar Lane	1444	1454	1504	1514	1526	1536	1546	1556	1611	1626
Copley Hill	1454	1504	1514	1524	1538	1548	1558	1608	1623	1638
Armley Shops	1500	1510	1520	1530	1546	1556	1606	1616	1631	1646
Bramley Town End	1509	1519	1529	1539	1555	1605	1615	1625	1640	1655
Henconner Lane	1511	1521	1531	1541	1558	1608	1618	1628	1643	1658
Bramley Centre	1523	1533	1543	1553	1610	1620	1630	1640	1655	1710
Farsley Cenotaph	1533	1543	1553	1603	1623	1633	1643	1653	1708	1723
Pudsey Bus Station										

	16	16	16	16	16	16	16	16	16	16
Whinmoor Shopping Centre	1554	1604	1614	1624	1634	1644	1654	1704	1714	1724
Seacroft Bus Station	1604	1614	1624	1634	1644	1654	1704	1713	1722	1732
Coldcotes Circus	1614	1624	1634	1644	1654	1704	1714	1723	1732	1742
St James Hospital	1622	1632	1642	1652	1702	1712	1722	1730	1739	1749
Leeds Boar Lane	1636	1646	1656	1706	1716	1726	1736	1743	1749	1759
Copley Hill	1648	1658	1708	1718	1728	1738	1748	1755	1801	1811
Armley Shops	1656	1706	1716	1726	1736	1746	1756	1802	1808	1818
Bramley Town End	1705	1715	1725	1735	1745	1755	1805	1811	1817	1827
Henconner Lane	1708	1718	1728	1738	1748	1758	1808	1814	1819	1829
Bramley Centre	1720	1730	1740	1750	1800	1810	1820	1825	1830	1840
Farsley Cenotaph	1733	1743	1753	1803	1813	1823	1833	1835	1840	1850
Pudsey Bus Station										

	16	16	16	16	16A	16	16A	16	16	16A
Whinmoor Shopping Centre	1734	1744	1754	1805	1820	1840	1900	1920	1940	2010
Seacroft Bus Station	1742	1752	1802	1813	1828	1848	1908	1928	1948	2017
Coldcotes Circus	1752	1802	1812	1823	1838	1858	1918	1938	1958	2026
St James Hospital	1759	1809	1819	1830	1845	1905	1925	1945	2005	2032
Leeds Boar Lane	1809	1819	1829	1840	1855	1915	1935	1955	2015	2041
Copley Hill	1820	1830	1840	1851	1906	1926	1946	2006	2026	2049
Armley Shops	1827	1837	1847	1858	1913	1932	1952	2012	2032	2055
Bramley Town End	1836	1846	1856	1907	1922	1940	2000	2020	2040	2102
Henconner Lane	1838	1848	1858		1924	1942	2002	2022	2042	2104
Bramley Centre					1931		2009			2109
Rodley					1935	1953	2012	2033		2112
Farsley Cenotaph	1849	1859	1909		1945	2001	2020	2041		2120
Pudsey Bus Station	1859	1909	1919							

	16	16A	16	16A	16	16A
Whinmoor Shopping Centre	2040	2110	2140	2210	2240	2310
Seacroft Bus Station	2047	2117	2147	2217	2247	2317
Coldcotes Circus	2056	2126	2156	2226	2256	2326
St James Hospital	2102	2132	2202	2232	2302	2332
Leeds Boar Lane	2111	2141	2211	2241	2311	2341
Copley Hill	2119	2149	2219	2249	2319	2349
Armley Shops	2125	2155	2225	2255	2325	2355
Bramley Town End	2132	2202	2232	2302	2332	0002
Henconner Lane	2134	2204	2234	2304	2334	0004
Bramley Centre		2209		2309		
Rodley						
Farsley Cenotaph	2142	2212	2242	2312	2342	
Pudsey Bus Station	2150	2220	2250	2320	2350	

Code: ≠ Adjoining or near Railway Station

	16 E	16	16	16 E	16A	16	16	16	16	16
Pudsey Bus Station					0559	0613	0623	0633	0643	0653
Farsley Cenotaph					0607	0621	0633	0643	0653	0703
Bagley Lane Chiltern Court					0610					
Bramley Centre	0459	0519	0539	0559	0620	0634	0646	0656	0706	0716
Henconner Lane Stanningley Road	0501	0521	0541	0601	0623	0637	0649	0659	0709	0719
Armley Shops	0508	0528	0548	0608	0630	0644	0656	0706	0716	0728
Copley Hill	0514	0534	0554	0614	0636	0650	0702	0712	0722	0735
Leeds Corn Exchange	0527	0547	0607	0627	0649	0703	0715	0725	0735	0750
St James Hospital	0534	0554	0614	0634	0656	0711	0723	0733	0743	0758
Coldcotes Circus	0542	0602	0622	0642	0704	0718	0730	0740	0750	0805
Seacroft Bus Station	0552	0612	0632	0652	0714	0728	0741	0751	0801	0817
Whinmoor Shopping Centre	0558		0638	0658	0720	0735	0748	0758	0808	0824

	16	16	16	16	16	16	16	16	16	16
Pudsey Bus Station	0703	0713	0723	0733	0743	0753	0803	0813	0825	0835
Farsley Cenotaph	0713	0723	0733	0742	0752	0802	0812	0822	0834	0844
Bramley Centre	0726	0736	0746	0757	0807	0817	0827	0837	0849	0859
Henconner Lane Stanningley Road	0729	0739	0749	0800	0810	0820	0830	0840	0852	0902
Armley Shops	0738	0750	0800	0812	0822	0832	0842	0852	0902	0912
Copley Hill	0745	0759	0809	0819	0829	0839	0849	0859	0909	0919
Leeds Corn Exchange	0800	0815	0825	0837	0847	0857	0907	0917	0927	0937
St James Hospital	0808	0823	0833	0845	0855	0905	0915	0925	0935	0945
Coldcotes Circus	0815	0830	0840	0852	0902	0912	0922	0932	0942	0952
Seacroft Bus Station	0827	0841	0851	0903	0913	0923	0933	0943	0953	1003
Whinmoor Shopping Centre	0834	0848	0858	0910	0920	0930	0940	0950	1000	1010

	16	16	16	16	16	16	16	16	16	16
Pudsey Bus Station	0845	0855	0909	0919	0929	0939	0949	1000	1010	1020
Farsley Cenotaph	0854	0904	0919	0929	0939	0949	0959	1008	1018	1028
Bramley Centre	0909	0919	0933	0943	0953	1003	1013	1023	1033	1043
Henconner Lane Stanningley Road	0912	0922	0936	0946	0956	1006	1016	1026	1036	1046
Armley Shops	0922	0932	0946	0956	1006	1016	1026	1035	1045	1055
Copley Hill	0929	0939	0952	1002	1012	1022	1032	1041	1051	1101
Leeds Corn Exchange	0947	0957	1008	1018	1028	1038	1048	1055	1105	1115
St James Hospital	0955	1005	1016	1026	1036	1046	1056	1103	1113	1123
Coldcotes Circus	1002	1012	1023	1033	1043	1053	1103	1110	1120	1130
Seacroft Bus Station	1013	1023	1032	1042	1052	1102	1112	1121	1131	1141
Whinmoor Shopping Centre	1020	1030	1040	1050	1100	1110	1120	1129	1139	1149

	16	16	16	16	16	16	16	16	16	16
Pudsey Bus Station	1030	1040	1050	1100	1110	1120	1130	1140	1150	1200
Farsley Cenotaph	1038	1048	1058	1108	1118	1128	1138	1148	1158	1208
Bramley Centre	1053	1103	1113	1123	1133	1143	1153	1203	1213	1223
Henconner Lane Stanningley Road	1056	1106	1116	1126	1136	1146	1156	1206	1216	1226
Armley Shops	1105	1115	1125	1135	1145	1155	1205	1215	1225	1235
Copley Hill	1111	1121	1131	1141	1151	1201	1211	1221	1231	1241
Leeds Corn Exchange	1125	1135	1145	1155	1205	1215	1225	1235	1245	1255
St James Hospital	1133	1143	1153	1203	1213	1223	1233	1243	1253	1303
Coldcotes Circus	1140	1150	1200	1210	1220	1230	1240	1250	1300	1310
Seacroft Bus Station	1151	1201	1211	1221	1231	1241	1251	1301	1311	1321
Whinmoor Shopping Centre	1159	1209	1219	1229	1239	1249	1259	1309	1319	1329

	16	16	16	16	16	16	16	16	16	16
Pudsey Bus Station	1210	1220	1230	1240	1250	1300	1310	1320	1330	1340
Farsley Cenotaph	1218	1228	1238	1248	1258	1308	1318	1328	1338	1348
Bramley Centre	1233	1243	1253	1303	1313	1323	1333	1343	1353	1403
Henconner Lane Stanningley Road	1236	1246	1256	1306	1316	1326	1336	1346	1356	1406
Armley Shops	1245	1255	1305	1315	1325	1335	1345	1355	1405	1415
Copley Hill	1251	1301	1311	1321	1331	1341	1351	1401	1411	1421
Leeds Corn Exchange	1305	1315	1325	1335	1345	1355	1405	1415	1425	1435
St James Hospital	1313	1323	1333	1343	1353	1403	1413	1423	1433	1443
Coldcotes Circus	1320	1330	1340	1350	1400	1410	1420	1430	1440	1450
Seacroft Bus Station	1331	1341	1351	1401	1411	1421	1431	1441	1451	1501
Whinmoor Shopping Centre	1339	1349	1359	1409	1419	1429	1439	1449	1459	1509

	16	16	16	16	16	16	16	16	16	16
Pudsey Bus Station	1350	1400	1410	1420	1430	1440	1450	1500	1510	1520
Farsley Cenotaph	1358	1408	1418	1428	1438	1448	1458	1508	1518	1528
Bramley Centre	1413	1425	1435	1445	1455	1505	1515	1525	1535	1545
Henconner Lane Stanningley Road	1416	1428	1438	1448	1458	1508	1518	1528	1538	1548
Armley Shops	1425	1438	1448	1458	1508	1518	1528	1538	1548	1558
Copley Hill	1431	1445	1455	1505	1515	1525	1535	1545	1555	1605
Leeds Corn Exchange	1445	1459	1509	1519	1529	1539	1549	1559	1609	1619
St James Hospital	1453	1508	1518	1528	1538	1548	1558	1608	1618	1628
Coldcotes Circus	1500	1516	1526	1536	1546	1556	1606	1616	1626	1636
Seacroft Bus Station	1511	1529	1539	1549	1559	1609	1619	1629	1639	1649
Whinmoor Shopping Centre	1519	1537	1547	1557	1607	1617	1627	1637	1647	1657

	16	16	16	16	16	16	16	16	16	16
Pudsey Bus Station	1530	1540	1550	1600	1610	1620	1630	1640	1650	1705
Farsley Cenotaph	1538	1548	1558	1608	1618	1628	1638	1648	1658	1713
Bramley Centre	1555	1605	1615	1625	1635	1645	1655	1705	1715	1730
Henconner Lane Stanningley Road	1558	1608	1618	1628	1638	1648	1658	1708	1718	1733
Armley Shops	1608	1618	1628	1638	1648	1658	1708	1718	1728	1743
Copley Hill	1615	1625	1635	1645	1655	1705	1715	1725	1735	1750
Leeds Corn Exchange	1629	1639	1649	1659	1709	1719	1729	1739	1749	1804
St James Hospital	1638	1648	1658	1708	1718	1728	1738	1748	1758	1813
Coldcotes Circus	1646	1656	1706	1716	1726	1736	1746	1756	1806	1821
Seacroft Bus Station	1659	1709	1719	1729	1739	1749	1759	1809	1819	1834
Whinmoor Shopping Centre	1707	1717	1727	1737	1747	1757	1807	1817	1827	1842

	16	16	16A	16	16A	16	16A	16	16A	16
Pudsey Bus Station	1720	1735	1750	1810	1840	1910	1957	2027	2057	2127
Farsley Cenotaph	1728	1743	1758	1818	1848	1918	2004	2034	2104	2134
Bagley Lane Chiltern Court			1801		1851		2007		2107	
Bramley Centre	1745	1758	1812	1832	1902	1932	2014	2044	2114	2144
Henconner Lane Stanningley Road	1748	1801	1815	1835	1905	1935	2016	2046	2116	2146
Armley Shops	1757	1808	1822	1842	1912	1942	2022	2052	2122	2152
Copley Hill	1803	1814	1828	1848	1918	1948	2027	2057	2127	2157
Leeds Corn Exchange	1817	1828	1840	1900	1930	2000	2038	2108	2138	2208
St James Hospital	1826	1836	1848	1908	1938	2008	2045	2115	2145	2215
Coldcotes Circus	1834	1843	1855	1915	1945	2015	2051	2121	2151	2221
Seacroft Bus Station	1845	1854	1905	1925	1955	2025	2100	2130	2200	2230
Whinmoor Shopping Centre	1853	1901	1912	1932	2002	2032	2106	2136	2206	2236

	16A	16	16A	16
Pudsey Bus Station	2157	2227	2254	2324
Farsley Cenotaph	2204	2234	2301	2331
Bagley Lane Chiltern Court	2207		2304	
Bramley Centre	2214	2244	2311	2341
Henconner Lane Stanningley Road	2216	2246	2313	2343
Armley Shops	2222	2252		
Copley Hill	2227	2257		
Leeds Corn Exchange	2238	2308		
St James Hospital	2245	2315		
Coldcotes Circus	2251	2321		
Seacroft Bus Station	2300	2330		
Whinmoor Shopping Centre	2306	2336		

E Journey operates via Coal Rd & Naburn Approach between Seacroft & Whinmoor.

# Saturday

	16A	16	16A	16	16	16	16	16	16	16
Whinmoor Shopping Centre	0510	0540	0610	0640	0710	0740	0810	0830	0850	0913
Seacroft Bus Station	0517	0547	0617	0647	0717	0748	0818	0838	0858	0921
Coldcotes Circus	0527	0557	0627	0657	0727	0758	0828	0848	0908	0931
St James Hospital	0534	0604	0634	0704	0734	0805	0835	0855	0916	0939
Leeds Boar Lane	0543	0613	0643	0713	0743	0816	0846	0906	0928	0951
Copley Hill	0551	0621	0651	0721	0751	0824	0854	0916	0938	1001
Armley Shops	0556	0626	0656	0726	0756	0830	0900	0922	0944	1007
Bramley Town End	0602	0632	0702	0732	0802	0838	0908	0931	0953	1016
Henconner Lane	0604	0634	0704	0734	0804	0840	0910	0933	0955	1018
Bramley Centre	0609		0709							
Rodley	0612	0642	0712	0742	0812	0849	0919	0944	1006	1029
Farsley Cenotaph	0620	0650	0720	0750	0820	0900	0930	0955	1018	1041
Pudsey Bus Station										

	16	16	16	16	16	16	16	16	16	16
Whinmoor Shopping Centre	0925	0937	0949	1001	1013	1025	1037	1049	1101	1113
Seacroft Bus Station	0933	0945	0957	1009	1021	1033	1045	1057	1109	1121
Coldcotes Circus	0943	0955	1007	1019	1031	1043	1055	1107	1119	1131
St James Hospital	0951	1003	1015	1027	1039	1051	1103	1115	1127	1139
Leeds Boar Lane	1003	1015	1027	1039	1051	1103	1115	1127	1139	1151
Copley Hill	1013	1025	1037	1049	1101	1113	1125	1137	1149	1201
Armley Shops	1019	1031	1043	1055	1107	1119	1131	1143	1155	1207
Bramley Town End	1028	1040	1052	1104	1116	1128	1140	1152	1204	1216
Henconner Lane	1030	1042	1054	1106	1118	1130	1142	1154	1206	1218
Bramley Centre	1041	1053	1105	1117	1129	1141	1153	1205	1217	1229
Farsley Cenotaph	1053	1105	1117	1129	1141	1153	1205	1217	1229	1241
Pudsey Bus Station										

	16	16	16	16	16	16	16	16	16	16
Whinmoor Shopping Centre	1125	1137	1149	1201	1213	1225	1237	1249	1301	1313
Seacroft Bus Station	1133	1145	1157	1209	1221	1233	1245	1257	1309	1321
Coldcotes Circus	1143	1155	1207	1219	1231	1243	1255	1307	1319	1331
St James Hospital	1151	1203	1215	1227	1239	1251	1303	1315	1327	1339
Leeds Boar Lane	1203	1215	1227	1239	1251	1303	1315	1327	1339	1351
Copley Hill	1213	1225	1237	1249	1301	1313	1325	1337	1349	1401
Armley Shops	1219	1231	1243	1255	1307	1319	1331	1343	1355	1407
Bramley Town End	1228	1240	1252	1304	1316	1328	1340	1352	1404	1416
Henconner Lane	1230	1242	1254	1306	1318	1330	1342	1354	1406	1418
Bramley Centre	1241	1253	1305	1317	1329	1341	1353	1405	1417	1429
Farsley Cenotaph	1253	1305	1317	1329	1341	1353	1405	1417	1429	1441
Pudsey Bus Station										

	16	16	16	16	16	16	16	16	16	16
Whinmoor Shopping Centre	1325	1337	1349	1401	1413	1425	1437	1449	1501	1513
Seacroft Bus Station	1333	1345	1357	1409	1421	1433	1445	1457	1509	1521
Coldcotes Circus	1343	1355	1407	1419	1431	1443	1455	1507	1519	1531
St James Hospital	1351	1403	1415	1427	1439	1451	1503	1515	1527	1539
Leeds Boar Lane	1403	1415	1427	1439	1451	1503	1515	1527	1539	1551
Copley Hill	1413	1425	1437	1449	1501	1513	1525	1537	1549	1601
Armley Shops	1419	1431	1443	1455	1507	1519	1531	1543	1555	1607
Bramley Town End	1428	1440	1452	1504	1516	1528	1540	1552	1604	1616
Henconner Lane	1430	1442	1454	1506	1518	1530	1542	1554	1606	1618
Bramley Centre	1441	1453	1505	1517	1529	1541	1553	1605	1617	1629
Farsley Cenotaph	1453	1505	1517	1529	1541	1553	1605	1617	1629	1641
Pudsey Bus Station										



	16	16	16	16	16	16	16	16	16	16
Whinmoor Shopping Centre	1525	1537	1549	1601	1613	1626	1638	1650	1702	1714
Seacroft Bus Station	1533	1545	1557	1609	1621	1634	1646	1658	1710	1722
Coldcotes Circus	1543	1555	1607	1619	1631	1644	1656	1708	1720	1732
St James Hospital	1551	1603	1615	1627	1639	1651	1703	1715	1727	1739
Leeds Boar Lane	1603	1615	1627	1639	1651	1702	1714	1726	1738	1750
Copley Hill	1613	1625	1637	1649	1701	1710	1722	1734	1746	1758
Armley Shops	1619	1631	1643	1655	1707	1716	1728	1740	1752	1804
Bramley Town End	1628	1640	1652	1704	1716	1724	1736	1748	1800	1812
Henconner Lane	1630	1642	1654	1706	1718	1726	1738	1750	1802	1814
Bramley Centre	1641	1653	1705	1717		1735	1747	1759	1811	1823
Farsley Cenotaph	1653	1705	1717	1729		1746	1758	1810	1822	1834
Pudsey Bus Station										

	16	16	16	16A	16	16A	16	16A	16	16A
Whinmoor Shopping Centre	1726	1738	1750	1802	1830	1900	1930	2010	2040	2110
Seacroft Bus Station	1734	1746	1758	1810	1838	1908	1938	2017	2047	2117
Coldcotes Circus	1744	1756	1808	1820	1848	1918	1948	2026	2056	2126
St James Hospital	1751	1803	1815	1827	1855	1925	1955	2032	2102	2132
Leeds Boar Lane	1802	1814	1826	1838	1905	1935	2005	2041	2111	2141
Copley Hill	1810	1822	1834	1846	1915	1945	2015	2049	2119	2149
Armley Shops	1816	1828	1840	1852	1922	1952	2022	2055	2125	2155
Bramley Town End	1824	1836	1848	1900	1930	2000	2030	2102	2132	2202
Henconner Lane	1826	1838	1850	1902	1932	2002	2032	2104	2134	2204
Bramley Centre										
Rodley				1909		2009		2109		2209
Farsley Cenotaph	1835	1847	1859	1911	1942	2012	2042	2112	2142	2212
Pudsey Bus Station	1846	1858	1910	1922	1950	2020	2050	2120	2150	2220

	16	16A	16	16A
Whinmoor Shopping Centre	2140	2210	2240	2310
Seacroft Bus Station	2147	2217	2247	2317
Coldcotes Circus	2156	2226	2256	2326
St James Hospital	2202	2232	2302	2332
Leeds Boar Lane	2211	2241	2311	2341
Copley Hill	2219	2249	2319	2349
Armley Shops	2225	2255	2325	2355
Bramley Town End	2232	2302	2332	0002
Henconner Lane	2234	2304	2334	0004
Bramley Centre				
Rodley		2309		
Farsley Cenotaph	2242	2312	2342	
Pudsey Bus Station	2250	2320	2350	

Code: ≠ Adjoining or near Railway Station

	16	16	16A	16	16	16	16	16	16	16
Pudsey Bus Station		0525	0555	0625	0655	0725	0755	0810	0825	0840
Farsley Cenotaph		0532	0602	0632	0702	0732	0802	0817	0832	0848
Bagley Lane Chiltern Court			0606							
Bramley Centre	0513	0543	0613	0643	0713	0743	0813	0830	0845	0901
Henconner Lane Stanningley Road	0515	0545	0615	0645	0715	0745	0815	0833	0848	0904
Armley Shops	0521	0551	0621	0651	0721	0752	0822	0840	0855	0911
Copley Hill	0526	0556	0626	0656	0726	0758	0828	0846	0901	0917
Leeds Corn Exchange	0538	0608	0638	0708	0738	0810	0840	0858	0913	0930
St James Hospital	0545	0615	0645	0715	0745	0817	0847	0906	0921	0938
Coldcotes Circus	0551	0621	0651	0721	0751	0823	0853	0913	0928	0945
Seacroft Bus Station	0600	0630	0700	0730	0800	0832	0902	0923	0938	0956
Whinmoor Shopping Centre	0606	0636	0706	0736	0806	0839	0909	0930	0945	1004

	16	16	16	16	16	16	16	16	16	16
<b>Pudsey Bus Station</b>	<b>0852</b>	<b>0904</b>	<b>0916</b>	<b>0928</b>	<b>0940</b>	<b>0952</b>	<b>1004</b>	<b>1016</b>	<b>1028</b>	<b>1040</b>
<b>Farsley Cenotaph</b>	<b>0900</b>	<b>0912</b>	<b>0924</b>	<b>0936</b>	<b>0948</b>	<b>1000</b>	<b>1012</b>	<b>1024</b>	<b>1036</b>	<b>1048</b>
<b>Bramley Centre</b>	<b>0915</b>	<b>0927</b>	<b>0939</b>	<b>0951</b>	<b>1003</b>	<b>1015</b>	<b>1027</b>	<b>1039</b>	<b>1051</b>	<b>1103</b>
<b>Henconner Lane Stanningley Road</b>	<b>0918</b>	<b>0930</b>	<b>0942</b>	<b>0954</b>	<b>1006</b>	<b>1018</b>	<b>1030</b>	<b>1042</b>	<b>1054</b>	<b>1106</b>
<b>Armley Shops</b>	<b>0927</b>	<b>0939</b>	<b>0951</b>	<b>1003</b>	<b>1015</b>	<b>1027</b>	<b>1039</b>	<b>1051</b>	<b>1103</b>	<b>1115</b>
<b>Copley Hill</b>	<b>0933</b>	<b>0945</b>	<b>0957</b>	<b>1009</b>	<b>1021</b>	<b>1033</b>	<b>1045</b>	<b>1057</b>	<b>1109</b>	<b>1121</b>
<b>Leeds Corn Exchange</b>	<b>0947</b>	<b>0959</b>	<b>1011</b>	<b>1023</b>	<b>1035</b>	<b>1047</b>	<b>1059</b>	<b>1111</b>	<b>1123</b>	<b>1135</b>
<b>St James Hospital</b>	<b>0955</b>	<b>1007</b>	<b>1019</b>	<b>1031</b>	<b>1043</b>	<b>1055</b>	<b>1107</b>	<b>1119</b>	<b>1131</b>	<b>1143</b>
<b>Coldcotes Circus</b>	<b>1002</b>	<b>1014</b>	<b>1026</b>	<b>1038</b>	<b>1050</b>	<b>1102</b>	<b>1114</b>	<b>1126</b>	<b>1138</b>	<b>1150</b>
<b>Seacroft Bus Station</b>	<b>1013</b>	<b>1025</b>	<b>1037</b>	<b>1049</b>	<b>1101</b>	<b>1113</b>	<b>1125</b>	<b>1137</b>	<b>1149</b>	<b>1201</b>
<b>Whinmoor Shopping Centre</b>	<b>1021</b>	<b>1033</b>	<b>1045</b>	<b>1057</b>	<b>1109</b>	<b>1121</b>	<b>1133</b>	<b>1145</b>	<b>1157</b>	<b>1209</b>

	16	16	16	16	16	16	16	16	16	16
<b>Pudsey Bus Station</b>	<b>1052</b>	<b>1104</b>	<b>1116</b>	<b>1128</b>	<b>1140</b>	<b>1152</b>	<b>1204</b>	<b>1216</b>	<b>1228</b>	<b>1240</b>
<b>Farsley Cenotaph</b>	<b>1100</b>	<b>1112</b>	<b>1124</b>	<b>1136</b>	<b>1148</b>	<b>1200</b>	<b>1212</b>	<b>1224</b>	<b>1236</b>	<b>1248</b>
<b>Bramley Centre</b>	<b>1115</b>	<b>1127</b>	<b>1139</b>	<b>1151</b>	<b>1203</b>	<b>1215</b>	<b>1227</b>	<b>1239</b>	<b>1251</b>	<b>1303</b>
<b>Henconner Lane Stanningley Road</b>	<b>1118</b>	<b>1130</b>	<b>1142</b>	<b>1154</b>	<b>1206</b>	<b>1218</b>	<b>1230</b>	<b>1242</b>	<b>1254</b>	<b>1306</b>
<b>Armley Shops</b>	<b>1127</b>	<b>1139</b>	<b>1151</b>	<b>1203</b>	<b>1215</b>	<b>1227</b>	<b>1239</b>	<b>1251</b>	<b>1303</b>	<b>1315</b>
<b>Copley Hill</b>	<b>1133</b>	<b>1145</b>	<b>1157</b>	<b>1209</b>	<b>1221</b>	<b>1233</b>	<b>1245</b>	<b>1257</b>	<b>1309</b>	<b>1321</b>
<b>Leeds Corn Exchange</b>	<b>1147</b>	<b>1159</b>	<b>1211</b>	<b>1223</b>	<b>1235</b>	<b>1247</b>	<b>1259</b>	<b>1311</b>	<b>1323</b>	<b>1335</b>
<b>St James Hospital</b>	<b>1155</b>	<b>1207</b>	<b>1219</b>	<b>1231</b>	<b>1243</b>	<b>1255</b>	<b>1307</b>	<b>1319</b>	<b>1331</b>	<b>1343</b>
<b>Coldcotes Circus</b>	<b>1202</b>	<b>1214</b>	<b>1226</b>	<b>1238</b>	<b>1250</b>	<b>1302</b>	<b>1314</b>	<b>1326</b>	<b>1338</b>	<b>1350</b>
<b>Seacroft Bus Station</b>	<b>1213</b>	<b>1225</b>	<b>1237</b>	<b>1249</b>	<b>1301</b>	<b>1313</b>	<b>1325</b>	<b>1337</b>	<b>1349</b>	<b>1401</b>
<b>Whinmoor Shopping Centre</b>	<b>1221</b>	<b>1233</b>	<b>1245</b>	<b>1257</b>	<b>1309</b>	<b>1321</b>	<b>1333</b>	<b>1345</b>	<b>1357</b>	<b>1409</b>

	16	16	16	16	16	16	16	16	16	16
<b>Pudsey Bus Station</b>	<b>1252</b>	<b>1304</b>	<b>1316</b>	<b>1328</b>	<b>1340</b>	<b>1352</b>	<b>1404</b>	<b>1416</b>	<b>1428</b>	<b>1440</b>
<b>Farsley Cenotaph</b>	<b>1300</b>	<b>1312</b>	<b>1324</b>	<b>1336</b>	<b>1348</b>	<b>1400</b>	<b>1412</b>	<b>1424</b>	<b>1436</b>	<b>1448</b>
<b>Bramley Centre</b>	<b>1315</b>	<b>1327</b>	<b>1339</b>	<b>1351</b>	<b>1403</b>	<b>1415</b>	<b>1427</b>	<b>1439</b>	<b>1451</b>	<b>1503</b>
<b>Henconner Lane Stanningley Road</b>	<b>1318</b>	<b>1330</b>	<b>1342</b>	<b>1354</b>	<b>1406</b>	<b>1418</b>	<b>1430</b>	<b>1442</b>	<b>1454</b>	<b>1506</b>
<b>Armley Shops</b>	<b>1327</b>	<b>1339</b>	<b>1351</b>	<b>1403</b>	<b>1415</b>	<b>1427</b>	<b>1439</b>	<b>1451</b>	<b>1503</b>	<b>1515</b>
<b>Copley Hill</b>	<b>1333</b>	<b>1345</b>	<b>1357</b>	<b>1409</b>	<b>1421</b>	<b>1433</b>	<b>1445</b>	<b>1457</b>	<b>1509</b>	<b>1521</b>
<b>Leeds Corn Exchange</b>	<b>1347</b>	<b>1359</b>	<b>1411</b>	<b>1423</b>	<b>1435</b>	<b>1447</b>	<b>1459</b>	<b>1511</b>	<b>1523</b>	<b>1535</b>
<b>St James Hospital</b>	<b>1355</b>	<b>1407</b>	<b>1419</b>	<b>1431</b>	<b>1443</b>	<b>1455</b>	<b>1507</b>	<b>1519</b>	<b>1531</b>	<b>1543</b>
<b>Coldcotes Circus</b>	<b>1402</b>	<b>1414</b>	<b>1426</b>	<b>1438</b>	<b>1450</b>	<b>1502</b>	<b>1514</b>	<b>1526</b>	<b>1538</b>	<b>1550</b>
<b>Seacroft Bus Station</b>	<b>1413</b>	<b>1425</b>	<b>1437</b>	<b>1449</b>	<b>1501</b>	<b>1513</b>	<b>1525</b>	<b>1537</b>	<b>1549</b>	<b>1601</b>
<b>Whinmoor Shopping Centre</b>	<b>1421</b>	<b>1433</b>	<b>1445</b>	<b>1457</b>	<b>1509</b>	<b>1521</b>	<b>1533</b>	<b>1545</b>	<b>1557</b>	<b>1609</b>

	16	16	16	16	16	16	16	16	16	16
<b>Pudsey Bus Station</b>	<b>1452</b>	<b>1504</b>	<b>1516</b>	<b>1528</b>	<b>1540</b>	<b>1552</b>	<b>1604</b>	<b>1616</b>	<b>1628</b>	<b>1640</b>
<b>Farsley Cenotaph</b>	<b>1500</b>	<b>1512</b>	<b>1524</b>	<b>1536</b>	<b>1548</b>	<b>1600</b>	<b>1612</b>	<b>1624</b>	<b>1636</b>	<b>1648</b>
<b>Bramley Centre</b>	<b>1515</b>	<b>1527</b>	<b>1539</b>	<b>1551</b>	<b>1603</b>	<b>1615</b>	<b>1627</b>	<b>1639</b>	<b>1651</b>	<b>1703</b>
<b>Henconner Lane Stanningley Road</b>	<b>1518</b>	<b>1530</b>	<b>1542</b>	<b>1554</b>	<b>1606</b>	<b>1618</b>	<b>1630</b>	<b>1642</b>	<b>1654</b>	<b>1706</b>
<b>Armley Shops</b>	<b>1527</b>	<b>1539</b>	<b>1551</b>	<b>1603</b>	<b>1615</b>	<b>1627</b>	<b>1639</b>	<b>1651</b>	<b>1703</b>	<b>1715</b>
<b>Copley Hill</b>	<b>1533</b>	<b>1545</b>	<b>1557</b>	<b>1609</b>	<b>1621</b>	<b>1633</b>	<b>1645</b>	<b>1657</b>	<b>1709</b>	<b>1721</b>
<b>Leeds Corn Exchange</b>	<b>1547</b>	<b>1559</b>	<b>1611</b>	<b>1623</b>	<b>1635</b>	<b>1647</b>	<b>1659</b>	<b>1711</b>	<b>1723</b>	<b>1735</b>
<b>St James Hospital</b>	<b>1555</b>	<b>1607</b>	<b>1619</b>	<b>1631</b>	<b>1643</b>	<b>1655</b>	<b>1707</b>	<b>1719</b>	<b>1731</b>	<b>1743</b>
<b>Coldcotes Circus</b>	<b>1602</b>	<b>1614</b>	<b>1626</b>	<b>1638</b>	<b>1650</b>	<b>1702</b>	<b>1714</b>	<b>1726</b>	<b>1738</b>	<b>1750</b>
<b>Seacroft Bus Station</b>	<b>1613</b>	<b>1625</b>	<b>1637</b>	<b>1649</b>	<b>1701</b>	<b>1713</b>	<b>1725</b>	<b>1737</b>	<b>1749</b>	<b>1801</b>
<b>Whinmoor Shopping Centre</b>	<b>1621</b>	<b>1633</b>	<b>1645</b>	<b>1657</b>	<b>1709</b>	<b>1721</b>	<b>1733</b>	<b>1745</b>	<b>1757</b>	<b>1809</b>

	16	16	16	16	16	16A	16	16A	16	16A
<b>Pudsey Bus Station</b>	<b>1652</b>	<b>1712</b>	<b>1732</b>	<b>1752</b>	<b>1815</b>	<b>1845</b>	<b>1915</b>	<b>1957</b>	<b>2027</b>	<b>2057</b>
<b>Farsley Cenotaph</b>	<b>1700</b>	<b>1720</b>	<b>1740</b>	<b>1800</b>	<b>1823</b>	<b>1853</b>	<b>1923</b>	<b>2004</b>	<b>2034</b>	<b>2104</b>
<b>Bagley Lane Chiltern Court</b>						<b>1856</b>		<b>2007</b>		<b>2107</b>
<b>Bramley Centre</b>	<b>1715</b>	<b>1735</b>	<b>1755</b>	<b>1815</b>	<b>1838</b>	<b>1905</b>	<b>1935</b>	<b>2014</b>	<b>2044</b>	<b>2114</b>
<b>Henconner Lane Stanningley Road</b>	<b>1718</b>	<b>1738</b>	<b>1758</b>	<b>1818</b>	<b>1841</b>	<b>1907</b>	<b>1937</b>	<b>2016</b>	<b>2046</b>	<b>2116</b>
<b>Armley Shops</b>	<b>1727</b>	<b>1747</b>	<b>1807</b>	<b>1827</b>	<b>1850</b>	<b>1915</b>	<b>1945</b>	<b>2022</b>	<b>2052</b>	<b>2122</b>
<b>Copley Hill</b>	<b>1733</b>	<b>1753</b>	<b>1813</b>	<b>1833</b>	<b>1856</b>	<b>1921</b>	<b>1951</b>	<b>2027</b>	<b>2057</b>	<b>2127</b>
<b>Leeds Corn Exchange</b>	<b>1747</b>	<b>1807</b>	<b>1827</b>	<b>1847</b>	<b>1910</b>	<b>1934</b>	<b>2004</b>	<b>2038</b>	<b>2108</b>	<b>2138</b>
<b>St James Hospital</b>	<b>1755</b>	<b>1815</b>	<b>1835</b>	<b>1855</b>	<b>1918</b>	<b>1942</b>	<b>2012</b>	<b>2045</b>	<b>2115</b>	<b>2145</b>
<b>Coldcotes Circus</b>	<b>1802</b>	<b>1822</b>	<b>1842</b>	<b>1902</b>	<b>1925</b>	<b>1949</b>	<b>2019</b>	<b>2051</b>	<b>2121</b>	<b>2151</b>
<b>Seacroft Bus Station</b>	<b>1813</b>	<b>1833</b>	<b>1853</b>	<b>1913</b>	<b>1936</b>	<b>1959</b>	<b>2029</b>	<b>2100</b>	<b>2130</b>	<b>2200</b>
<b>Whinmoor Shopping Centre</b>	<b>1821</b>	<b>1841</b>	<b>1901</b>	<b>1921</b>	<b>1944</b>	<b>2006</b>	<b>2036</b>	<b>2106</b>	<b>2136</b>	<b>2206</b>

	16	16A	16	16A	16
<b>Pudsey Bus Station</b>	<b>2127</b>	<b>2157</b>	<b>2227</b>	<b>2254</b>	<b>2324</b>
<b>Farsley Cenotaph</b>	<b>2134</b>	<b>2204</b>	<b>2234</b>	<b>2301</b>	<b>2331</b>
<b>Bagley Lane Chiltern Court</b>		<b>2207</b>		<b>2304</b>	
<b>Bramley Centre</b>	<b>2144</b>	<b>2214</b>	<b>2244</b>	<b>2311</b>	<b>2341</b>
<b>Henconner Lane Stanningley Road</b>	<b>2146</b>	<b>2216</b>	<b>2246</b>	<b>2313</b>	<b>2343</b>
<b>Armley Shops</b>	<b>2152</b>	<b>2222</b>	<b>2252</b>		
<b>Copley Hill</b>	<b>2157</b>	<b>2227</b>	<b>2257</b>		
<b>Leeds Corn Exchange</b>	<b>2208</b>	<b>2238</b>	<b>2308</b>		
<b>St James Hospital</b>	<b>2215</b>	<b>2245</b>	<b>2315</b>		
<b>Coldcotes Circus</b>	<b>2221</b>	<b>2251</b>	<b>2321</b>		
<b>Seacroft Bus Station</b>	<b>2230</b>	<b>2300</b>	<b>2330</b>		
<b>Whinmoor Shopping Centre</b>	<b>2236</b>	<b>2306</b>	<b>2336</b>		

# Sunday

	16	16A	16	16A	16	16A	16	16A	16	16A
Whinmoor Shopping Centre				0710	0740	0810	0840	0910	0926	0956
Seacroft Bus Station	0547	0617	0647	0717	0747	0817	0847	0917	0935	1005
Coldcotes Circus	0556	0626	0656	0726	0756	0826	0856	0926	0945	1015
St James Hospital	0602	0632	0702	0732	0802	0832	0902	0932	0953	1023
Leeds Boar Lane	0611	0641	0711	0741	0811	0841	0911	0941	1005	1035
Copley Hill	0619	0649	0719	0749	0819	0849	0919	0949	1014	1044
Armley Shops	0625	0655	0725	0755	0825	0855	0925	0955	1020	1050
Bramley Town End										
Henconner Lane	0632	0702	0732	0802	0832	0902	0932	1002	1028	1058
Bramley Centre	0634	0704	0734	0804	0834	0904	0934	1004	1030	1100
Rodley		0709		0809		0909		1009		1105
Farsley Cenotaph	0642	0712	0742	0812	0842	0912	0942	1012	1038	1109
Pudsey Bus Station	0650	0720	0750	0820	0850	0920	0950	1020	1048	1119

	16	16	16A	16	16	16A	16	16	16A	16
Whinmoor Shopping Centre	1016	1036	1056	1116	1136	1156	1216	1236	1256	1316
Seacroft Bus Station	1025	1045	1105	1125	1145	1205	1225	1245	1305	1325
Coldcotes Circus	1035	1055	1115	1135	1155	1215	1235	1255	1315	1335
St James Hospital	1043	1103	1123	1143	1203	1223	1243	1303	1323	1343
Leeds Boar Lane	1055	1115	1135	1155	1215	1235	1255	1315	1335	1355
Copley Hill	1104	1124	1144	1204	1224	1244	1304	1324	1344	1404
Armley Shops	1110	1130	1150	1210	1230	1250	1310	1330	1350	1410
Bramley Town End										
Henconner Lane	1118	1138	1158	1218	1238	1258	1318	1338	1358	1418
Bramley Centre	1120	1140	1200	1220	1240	1300	1320	1340	1400	1420
Rodley			1205			1305			1405	
Farsley Cenotaph	1128	1148	1209	1228	1248	1309	1328	1348	1409	1428
Pudsey Bus Station	1138	1158	1219	1238	1258	1319	1338	1358	1419	1438

	16	16A	16	16	16A	16	16	16A	16	16
Whinmoor Shopping Centre	1336	1356	1416	1436	1456	1516	1536	1556	1616	1636
Seacroft Bus Station	1345	1405	1425	1445	1505	1525	1545	1605	1625	1645
Coldcotes Circus	1355	1415	1435	1455	1515	1535	1555	1615	1635	1655
St James Hospital	1403	1423	1443	1503	1523	1543	1603	1623	1643	1703
Leeds Boar Lane	1415	1435	1455	1515	1535	1555	1615	1635	1655	1715
Copley Hill	1424	1444	1504	1524	1544	1604	1624	1644	1704	1724
Armley Shops	1430	1450	1510	1530	1550	1610	1630	1650	1710	1730
Bramley Town End										
Henconner Lane	1438	1458	1518	1538	1558	1618	1638	1658	1718	1738
Bramley Centre	1440	1500	1520	1540	1600	1620	1640	1700	1720	1740
Rodley		1505			1605			1705		
Farsley Cenotaph	1448	1509	1528	1548	1609	1628	1648	1709	1728	1748
Pudsey Bus Station	1458	1519	1538	1558	1619	1638	1658	1719	1738	1758

	16A	16	16A	16	16A	16	16	16A	16	16A
Whinmoor Shopping Centre	1656	1726	1756	1826	1856	1920	1940	2010	2040	2110
Seacroft Bus Station	1705	1735	1805	1835	1905	1927	1947	2017	2047	2117
Coldcotes Circus	1715	1745	1815	1845	1915	1936	1956	2026	2056	2126
St James Hospital	1723	1753	1823	1853	1923	1942	2002	2032	2102	2132
Leeds Boar Lane	1735	1805	1835	1905	1935	1951	2011	2041	2111	2141
Copley Hill	1744	1814	1844	1914	1944	1959	2019	2049	2119	2149
Armley Shops	1750	1820	1850	1920	1950	2005	2025	2055	2125	2155
Bramley Town End	1758	1828	1858	1928	1958	2012	2032	2102	2132	2202
Henconner Lane										
Bramley Centre	1800	1830	1900	1930	2000		2034	2104	2134	2204
Rodley	1805		1905		2005			2109		2209
Farsley Cenotaph	1809	1838	1909	1938	2009		2042	2112	2142	2212
Pudsey Bus Station	1819	1848	1919	1948	2019		2050	2120	2150	2220

	16	16A	16	16A
Whinmoor Shopping Centre	2140	2210	2240	2310
Seacroft Bus Station	2147	2217	2247	2317
Coldcotes Circus	2156	2226	2256	2326
St James Hospital	2202	2232	2302	2332
Leeds Boar Lane	2211	2241	2311	2341
Copley Hill	2219	2249	2319	2349
Armley Shops	2225	2255	2325	2355
Bramley Town End	2232	2302	2332	0002
Henconner Lane				
Bramley Centre	2234	2304	2334	0004
Rodley		2309		
Farsley Cenotaph	2242	2312	2342	
Pudsey Bus Station	2250	2320	2350	

Code: ≠ Adjoining or near Railway Station

	16	16A	16	16A	16	16A	16	16	16A	16
Pudsey Bus Station		0655	0725	0755	0825	0855	0924	0944	1004	1024
Farsley Cenotaph		0702	0732	0802	0832	0902	0931	0951	1011	1031
Bagley Lane Chiltern Court		0706		0806		0906			1015	
Bramley Centre	0643	0713	0743	0813	0843	0913	0944	1004	1024	1044
Henconner Lane Stanningley Road	0645	0715	0745	0815	0845	0915	0947	1007	1027	1047
Armley Shops	0651	0721	0751	0821	0851	0921	0955	1015	1035	1055
Copley Hill	0656	0726	0756	0826	0856	0926	1001	1021	1041	1101
Leeds Corn Exchange	0708	0738	0808	0838	0908	0938	1013	1033	1053	1113
St James Hospital	0715	0745	0815	0845	0915	0945	1022	1042	1102	1122
Coldcotes Circus	0721	0751	0821	0851	0921	0951	1029	1049	1109	1129
Seacroft Bus Station	0730	0800	0830	0900	0930	1000	1039	1059	1119	1139
Whinmoor Shopping Centre	0736	0806	0836	0906	0936	1006	1046	1106	1126	1146

	16	16A	16	16	16A	16	16	16A	16	16
Pudsey Bus Station	1044	1104	1124	1144	1204	1224	1244	1304	1324	1344
Farsley Cenotaph	1051	1111	1131	1151	1211	1231	1251	1311	1331	1351
Bagley Lane Chiltern Court		1115			1215			1315		
Bramley Centre	1104	1124	1144	1204	1224	1244	1304	1324	1344	1404
Henconner Lane Stanningley Road	1107	1127	1147	1207	1227	1247	1307	1327	1347	1407
Armley Shops	1115	1135	1155	1215	1235	1255	1315	1335	1355	1415
Copley Hill	1121	1141	1201	1221	1241	1301	1321	1341	1401	1421
Leeds Corn Exchange	1133	1153	1213	1233	1253	1313	1333	1353	1413	1433
St James Hospital	1142	1202	1222	1242	1302	1322	1342	1402	1422	1442
Coldcotes Circus	1149	1209	1229	1249	1309	1329	1349	1409	1429	1449
Seacroft Bus Station	1159	1219	1239	1259	1319	1339	1359	1419	1439	1459
Whinmoor Shopping Centre	1206	1226	1246	1306	1326	1346	1406	1426	1446	1506

	16A	16	16	16A	16	16	16A	16	16A	16
Pudsey Bus Station	1404	1424	1444	1504	1524	1544	1604	1624	1654	1724
Farsley Cenotaph	1411	1431	1451	1511	1531	1551	1611	1631	1701	1731
Bagley Lane Chiltern Court	1415			1515			1615		1705	
Bramley Centre	1424	1444	1504	1524	1544	1604	1624	1644	1714	1744
Henconner Lane Stanningley Road	1427	1447	1507	1527	1547	1607	1627	1647	1717	1747
Armley Shops	1435	1455	1515	1535	1555	1615	1635	1655	1725	1755
Copley Hill	1441	1501	1521	1541	1601	1621	1641	1701	1731	1801
Leeds Corn Exchange	1453	1513	1533	1553	1613	1633	1653	1713	1743	1813
St James Hospital	1502	1522	1542	1602	1622	1642	1702	1722	1752	1822
Coldcotes Circus	1509	1529	1549	1609	1629	1649	1709	1729	1759	1829
Seacroft Bus Station	1519	1539	1559	1619	1639	1659	1719	1739	1809	1839
Whinmoor Shopping Centre	1526	1546	1606	1626	1646	1706	1726	1746	1816	1846

	16A	16	16A	16	16A	16	16A	16	16A	16
Pudsey Bus Station	1754	1825	1855	1925	1957	2027	2057	2127	2157	2227
Farsley Cenotaph	1801	1832	1902	1932	2004	2034	2104	2134	2204	2234
Bagley Lane Chiltern Court	1805		1906		2007		2107		2207	
Bramley Centre	1814	1843	1913	1943	2014	2044	2114	2144	2214	2244
Henconner Lane Stanningley Road	1817	1845	1915	1945	2016	2046	2116	2146	2216	2246
Armley Shops	1825	1851	1921	1951	2022	2052	2122	2152	2222	2252
Copley Hill	1831	1856	1926	1956	2027	2057	2127	2157	2227	2257
Leeds Corn Exchange	1843	1908	1938	2008	2038	2108	2138	2208	2238	2308
St James Hospital	1852	1915	1945	2015	2045	2115	2145	2215	2245	2315
Coldcotes Circus	1859	1921	1951	2021	2051	2121	2151	2221	2251	2321
Seacroft Bus Station	1909	1930	2000	2030	2100	2130	2200	2230	2300	2330
Whinmoor Shopping Centre	1916	1936	2006	2036	2106	2136	2206	2236	2306	2336

	16A	16
Pudsey Bus Station	2254	2324
Farsley Cenotaph	2301	2331
Bagley Lane Chiltern Court	2304	
Bramley Centre	2311	2341
Henconner Lane Stanningley Road	2313	2343

**CoDa Transportation**

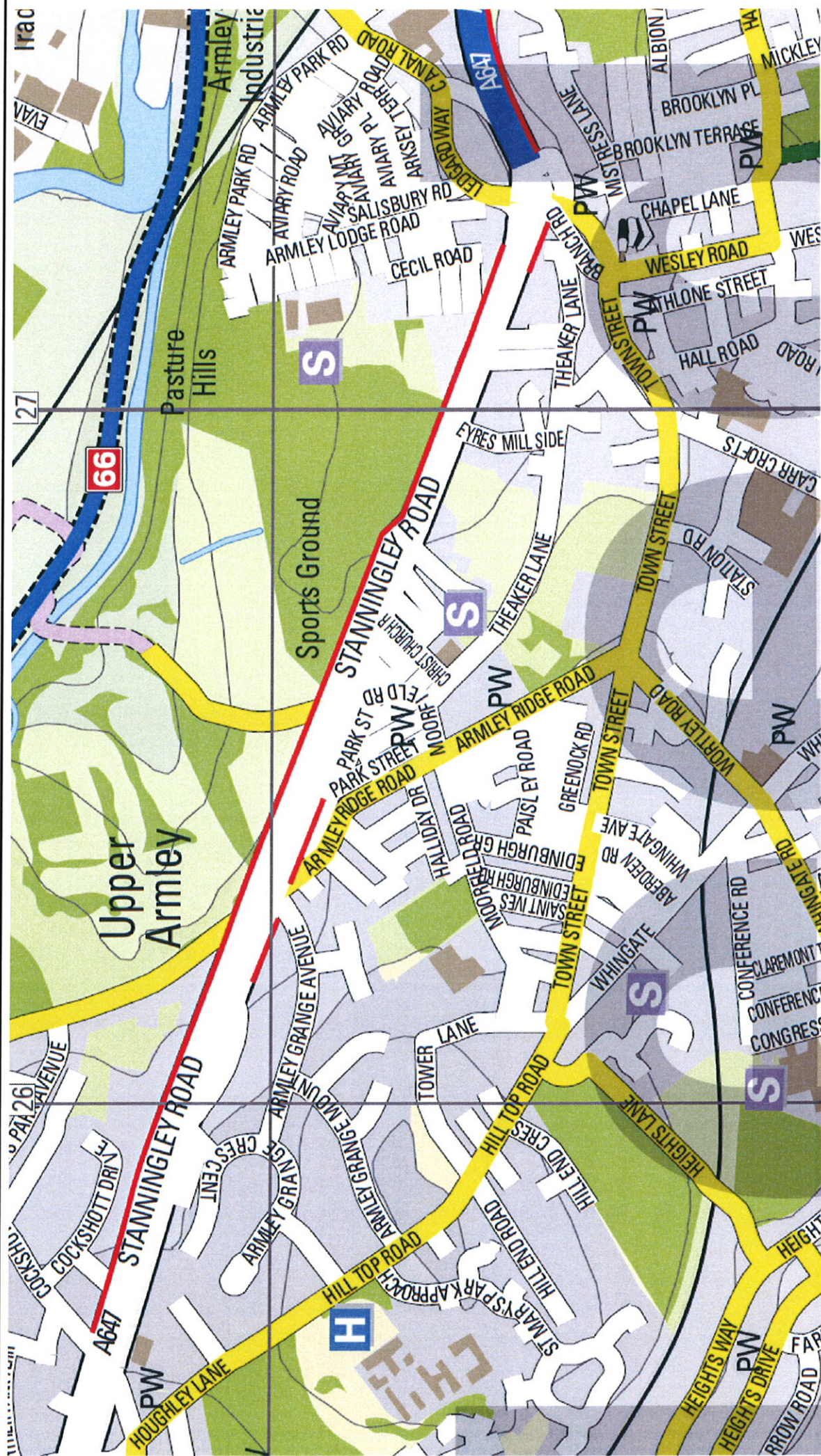
Consulting Transportation Engineers  
14 Springfield Court  
GUISELEY  
Leeds LS20 8FD

**TRANSPORT STATEMENT  
PROPOSED MIXED RESIDENTIAL DEVELOPMENT  
TOWER WORKS SITE, MOORFIELD ROAD  
ARMLEY, LEEDS**

## **APPENDIX H**

### **CYCLE ROUTES**





# Key

- Traffic-free path
- LCCN route or other signed route on road
- LCCN route or other signed route off-road
- Footway
- No through road
- Other roads
- Footway where you should walk
- Footway where you should not walk
- Bridleway (green line)
- Cycle lane
- Bus lane / with contra-flow
- One way street
- T-junction or signalised crossing
- Cycle locker
- Cycle parking stand

- Cycle shop
- Rail station
- Bus or coach station
- Important building
- College
- School
- Hospital
- Car Club parking bay
- Library
- Place of worship
- Junctions that require
- National Cycle Network
- Leeds Cycle Action Group meeting point

- Leeds Core Cycle Network (LCCN)
- A: Allwaddy to City Centre
- T: Wakefield Way (for Roundway Park follow R6 for Temple Newsam follow T10)
- M: Middleton to City Centre
- A: Arraby to City Centre
- W: West Park to City Centre
- Note: On all radial routes follow CS signs for City Centre.

## CoDa+ Transportation

Consulting Transportation Engineers

14 Springfield Court  
Guiseley  
Leeds LS20 8FT  
Tel: 01943 872 567  
Fax: 01943 870 824



Project Moortfield Road, Leeds

Title Extract from Leeds Cycling Map

Drawn RD  
Date 27.06.16  
Checked MJ

Drg. No.

6906/Fig4

Rev.

—



**CoDa Transportation**

Consulting Transportation Engineers  
14 Springfield Court  
GUISELEY  
Leeds LS20 8FD

**TRANSPORT STATEMENT  
PROPOSED MIXED RESIDENTIAL DEVELOPMENT  
TOWER WORKS SITE, MOORFIELD ROAD  
ARMLEY, LEEDS**

**APPENDIX I  
5KM CYCLING RADIUS**



# CoDa+—Transportation

Consulting Transportation Engineers

14 Springfield Court

Guiseley

Leeds LS20 8FD

Tel: 01943 872 567

Fax: 01943 870 824



Project Moorfield Road, Leeds

Title 5km Cycling Radius from the Site

Drawn  
RD

Date  
02.04.12

Drg. No.

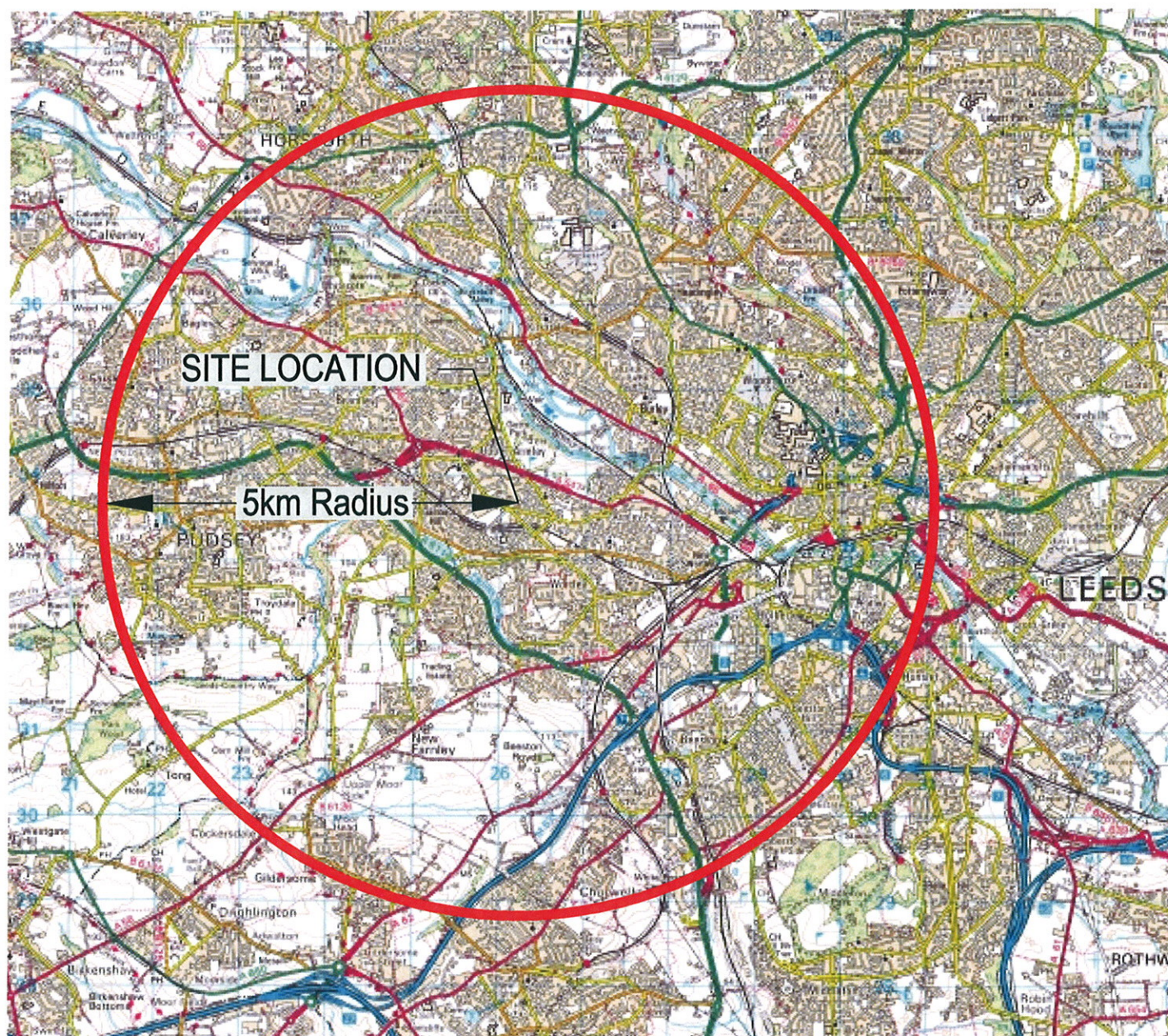
6906/Fig3

Rev.

—

Scale  
NTS

Checked  
MJ





**CoDa Transportation**

Consulting Transportation Engineers  
14 Springfield Court  
GUISELEY  
Leeds LS20 8FD

**TRANSPORT STATEMENT  
PROPOSED MIXED RESIDENTIAL DEVELOPMENT  
TOWER WORKS SITE, MOORFIELD ROAD  
ARMLEY, LEEDS**

**APPENDIX J  
RAILWAY NETWORK DIAGRAM**

# Network Diagram for Tables 35, 36, 37, 38

